

Amendment No.1 to the Blackman Bay Marine Farming Development Plan January 2000

AMENDMENT No.1 TO THE BLACKMAN BAY MARINE FARMING DEVELOPMENT PLAN JANUARY 2000

Zone 2I - (TEA TREE BAY)

Location

Zone 2I is located to the west of Tea Tree Bay and includes area up to the high water mark of the coastline at its closest point.

Map 2.7 depicts Zone 2I.

Zone 2I consists of all that area bounded by a line being from points defined by Geocentric Datum of Australia (GDA) co-ordinates:

| ID | Easting | Northing | Latitude | Longitude | |
|-----|------------|-------------|---------------|----------------|-----------|
| 2Ia | 571743.36E | 5254303.15N | 42° 51.6295'S | 147° 52.6926'E | thence to |
| 2Ib | 571921.35E | 5254309.15N | 42° 51.6253'S | 147° 52.8232'E | thence to |
| 2Ic | 572081.16E | 5254358.93N | 42° 51.5975'S | 147° 52.9402'E | thence to |
| 2Id | 572223.11E | 5254260.79N | 42° 51.6497'S | 147° 53.0452'E | thence to |
| 2Ie | 572318.33E | 5254468.63N | 42° 51.5369'S | 147° 53.1136'E | thence to |
| 2If | 571912.35E | 5254782.16N | 42° 51.3698'S | 147° 52.813'E | thence to |
| 2Ig | 571897.13E | 5254847.22N | 42° 51.3347'S | 147° 52.8013'E | thence to |
| 2Ih | 571846.89E | 5254847.68N | 42° 51.3347'S | 147° 52.7644'E | thence to |
| 2Ii | 571787.47E | 5254985.09N | 42° 51.2608'S | 147° 52.7197'E | thence to |
| 2Ij | 571720.16E | 5254994.97N | 42° 51.2559'S | 147° 52.6702'E | thence to |
| 2Ik | 571777.35E | 5255137.15N | 42° 51.1787'S | 147° 52.7111'E | thence to |
| 2Il | 571673.55E | 5255119.27N | 42° 51.189'S | 147° 52.6351'E | thence to |
| 2Im | 571559.78E | 5255358.74N | 42° 51.0602'S | 147° 52.5497'E | thence to |
| 2In | 571494.91E | 5255318.71N | 42° 51.0823'S | 147° 52.5023'E | thence to |
| 2Io | 571423.89E | 5255245.20N | 42° 51.1223'S | 147° 52.4508'E | thence to |
| 2Ip | 571382.72E | 5255130.63N | 42° 51.1845'S | 147° 52.4214'E | thence to |
| 2Iq | 571390.90E | 5255004.91N | 42° 51.2524'S | 147° 52.4284'E | thence to |
| 2Ir | 571437.35E | 5254947.16N | 42° 51.2833'S | 147° 52.4629'E | thence to |
| 2Is | 571662.36E | 5254687.14N | 42° 51.4225'S | 147° 52.6301'E | thence to |
| 2It | 571781.35E | 5254797.14N | 42° 51.3624'S | 147° 52.7167'E | thence to |
| 2Iu | 571970.50E | 5254656.99N | 42° 51.437'S | 147° 52.8566'E | thence to |
| 2Iv | 571845.65E | 5254473.90N | 42° 51.5367'S | 147° 52.7664'E | thence to |
| 2Iw | 571918.01E | 5254418.50N | 42° 51.5662'S | 147° 52.8199'E | thence to |
| 2Ix | 571731.26E | 5254413.14N | 42° 51.5702' | 147° 52.6828'E | thence to |
| 2Ia | 571743.36E | 5254303.15N | 42° 51.6295'S | 147° 52.6926'E | |

GDA 94-ZONE 55

Zone Area

The area of Zone 2I is approximately 31.477 ha.

Maximum Leasable Area

The maximum leasable area within Zone 2I is 31.467 ha.

Categories of fish

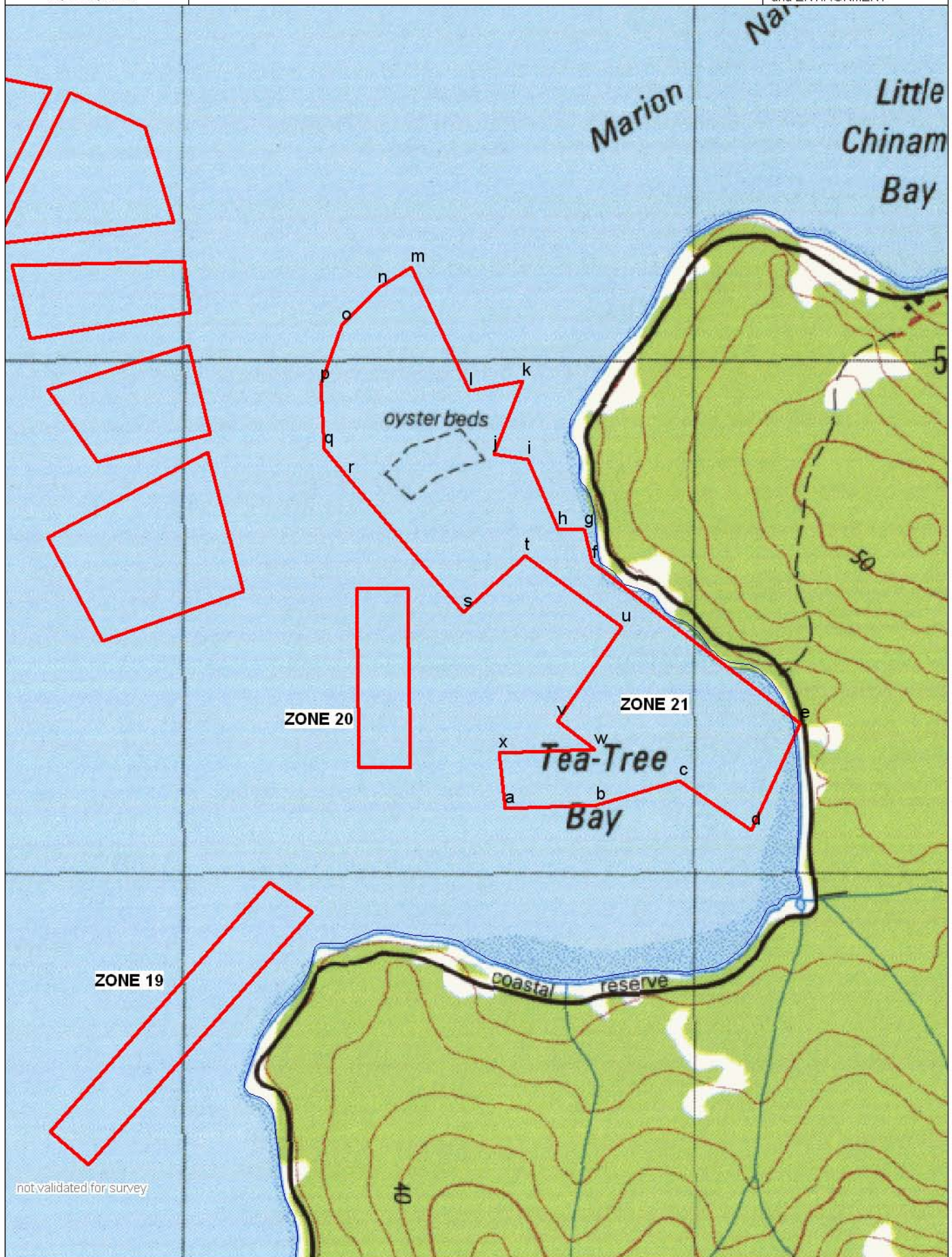
The category of fish allowed for culture within Zone 21 is shellfish and seaweeds.

Management Controls

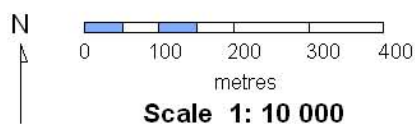
The management controls applying to Zone 21 are stipulated in *Section 3* of the Blackman Bay Marine Farming Development Plan January 2000.





Special Provisions

Subject to the provisions of the *Marine Farming Planning Act 1995* it is the planning intention to vary marine farming Lease No. 11 to within the boundaries of an amended Zone 21.



1 centimetre represents 100 metres
Horizontal Datum : MGA 94 Zone 55
Prepared by Marine Resources -



| Legend | |
|---------------------------------|---|
| Marine Farming Lease (Proposed) |  |
| Marine Farming Zone (Proposed) |  |
| Marine Farming Zone (Proposed) |  |
| Marine Farming Zone (Proposed) |  |