

PRIMARY PRODUCE SAFETY (SEAFOOD) REGULATIONS 2014

CLASSIFICATION NOTICE

I, Katrina Wilson, being authorised to do so under section 8 (4) of the *Primary Produce Safety Act 2011*, hereby make in accordance with regulations 18 and 19 of the *Primary Produce Safety (Seafood) Regulations 2014*, the classification notice set out in Schedule 1.

SCHEDULE 1

PART A

Preliminary

1. When classification notice takes effect

This classification notice takes effect on 1 November 2014, replaces all previous classification notices and remains in force until revoked.

2. Interpretation

In this classification notice –

“**the Act**” means the *Primary Produce Safety Act 2011* and includes the *Primary Produce Safety (Seafood) Regulations 2011* made under the Act;

“**adjacent area**” for Tasmania, has the same meaning as within Schedule 1 of the *Crimes at Sea Act 1999*

“**inland waters**” for Tasmania has the same meaning as within the *Inland Fisheries Act 1995*

“**lease**” means a lease, special lease or emergency lease in force under Part 4 of the *Marine Farming Planning Act 1994*;

“**lease number**” means the number, title or code used to identify a particular lease, and includes all the area contained within the boundaries of that lease;

“**State waters**” for Tasmania, has the same meaning as within the *Living Marine Resources Management Act 1995*;

“**Wild harvest area**” means the area described in the current management plan for the area maintained by the Tasmanian Shellfish Quality Assurance Program.

All other words and expressions used in this classification notice have the same meaning as they have in the Act.

PART B

Classification and opening of areas

3. Classification of approved areas that are open for the purposes of the Seafood Food Safety Scheme

The areas specified in column 1 of the table at Schedule 2 of this classification notice are approved areas for the taking of the class or species of regulated fish specified in column 2 of the table.

4. Classification of restricted areas that are open for the purposes of the Seafood Food Safety Scheme

The areas specified in column 1 of the table at Schedule 3 of this classification notice are restricted areas for the taking of the class or species of regulated fish specified in column 2 of the table.

5. Classification of approved areas that are temporarily closed for the purposes of the Seafood Food Safety Scheme

The areas specified in column 1 of the table at Schedule 4 of this classification notice are approved areas that are temporarily closed for the taking of the class or species of regulated fish specified in column 2 of the table. Column 3 provides a commentary on the date of closure and may include the reason.

SCHEDULE 2

Approved areas that are open for the taking of regulated fish

COLUMN 1	COLUMN 2
Approved Area (Marine Farm)	Class or Species of Regulated Fish
Moulting Bay (Zone 1) Lease numbers: 228, 229	all regulated fish
Moulting Bay (Zone 5) Lease numbers: 27, 144, 253	all regulated fish
Moulting Bay (Zone 6A) Lease numbers: 232, 233	all regulated fish
Moulting Bay (Zone GB2) (Wild harvest area)	all regulated fish
Great Swanport (West) Lease numbers: 8W, 49W, 50W, 51W, 264W, 265	all regulated fish
Great Swanport (East) Lease numbers: 8E, 49E, 50E, 51E,	all regulated fish
Little Swanport (Zone 6A/B) Lease numbers: 18, 86	all regulated fish
Little Swanport (Zone 6C) Lease numbers: 52, 202	all regulated fish
Great Oyster Bay Lease numbers: 119, 126, 158, 246	all regulated fish
Spring Bay Lease numbers: 164, 165, 236	all regulated fish
Blackman Bay Lease numbers: 10, 11, 44, 58E, 96, 127, 224, 255, 269	all regulated fish
Blackman Bay (Little Boomer Bay) Lease numbers: 58W	all regulated fish
Dunalley Bay (Zone A) Lease numbers: 113	all regulated fish
Dunalley Bay (Zone B) Lease numbers: 169, 170, 235	all regulated fish
Blackman Bay (East) Lease numbers: 10E, 127E	all regulated fish
Island Inlet (Zone 4) Lease numbers: 7, 46, 47, 48, 79	all regulated fish
Island Inlet (Zone 5) Lease numbers: 28, 46, 47, 48, 81, 256, 260	all regulated fish
Eaglehawk Bay Lease numbers: 196, 199	all regulated fish
Garfish Bay/ Dart Island Lease numbers: 16, 166	all regulated fish
Pitt Water (Zone 1) Lease numbers: 46, 47, 48, 79, 80, 81	all regulated fish
Pitt Water (Zone 2) Lease numbers: 80, 81	all regulated fish

SCHEDULE 2 continued**Approved areas that are open for the taking of regulated fish**

COLUMN 1	COLUMN 2
Approved Area (Marine Farm)	Class or Species of Regulated Fish
Pitt Water (Zone 3) Lease numbers: 1	all regulated fish
Pipe Clay Lagoon (Zone 1) Lease numbers: 12, 15, 91, 97, 98, 108, 197, 198, 226	all regulated fish
Pipe Clay Lagoon (Zone 3) Lease numbers: 13	all regulated fish
Fleurty's Point Lease numbers: 57	all regulated fish
Great Bay (Inter-tidal) Lease numbers: 39, 42, 69, 70, 156, 157, 161, 242, 243	all regulated fish
Great Bay (Sub-tidal) Lease numbers: 69, 116, 180, 204	all regulated fish
Little Taylors Bay Lease numbers: 59, 210	all regulated fish
Port Esperance (Zone 1A) Lease numbers: 192	all regulated fish
Port Esperance (Zone 1B) Lease numbers: 36, 66	all regulated fish
Hastings Bay Lease numbers: 5, 139, 195	all regulated fish
Cloudy Bay Lagoon Lease numbers: 4, 212, 254	all regulated fish
Approved Area (Wild Fishery)	Class or Species of Regulated Fish
All parts of the State waters for Tasmania not otherwise specified in this classification notice, where wild regulated fish may lawfully be taken for a commercial purpose under the <i>Living Marine Resources Management Act 1995</i> , or a law of the Commonwealth that corresponds with the <i>Living Marine Resources Management Act 1995</i>	all wild regulated fish
All parts of the adjacent area for Tasmania not otherwise specified in this classification notice, where wild regulated fish may lawfully be taken for a commercial purpose under the <i>Living Marine Resources Management Act 1995</i> , or a law of the Commonwealth that corresponds with the <i>Living Marine Resources Management Act 1995</i>	all wild regulated fish
All parts of the inland waters for Tasmania not otherwise specified in this classification notice, where wild regulated fish may lawfully be taken for a commercial purpose under the <i>Inland Fisheries Act 1995</i> or <i>Living Marine Resources Management Act 1995</i>	all wild regulated fish

SCHEDULE 3

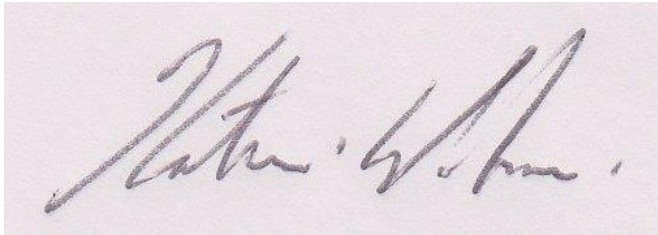
Restricted areas for the taking of regulated fish

COLUMN 1	COLUMN 2
Restricted Area (Marine Farm)	Class or Species of Regulated Fish
Big Bay (Zone D) Lease numbers: 21, 32	all regulated fish
Little Norfolk Bay Lease numbers: 14	all regulated fish
Gardners Bay Lease numbers: 136	all regulated fish

SCHEDULE 4**Approved areas that are temporarily closed for the taking of regulated fish**

COLUMN 1	COLUMN 2	COLUMN 3
Approved Area (Marine Farm) Temporarily Closed	Class or Species of Regulated Fish	Commentary
Sea Elephant River Lease number: 38	Closed for all regulated fish	Closed pending classification
Montagu Lease numbers: 19, 29, 30, 31	Closed for all regulated fish	Closed 3 July 2013
Big Bay (Zone B) Lease numbers: 82, 227	Closed for all regulated fish	Closed 3 July 2013
Big Bay (Zone C) Lease numbers: 25, 54	Closed for all regulated fish	Closed 3 July 2013
Big Bay (Zone E) Lease numbers: 20, 25	Closed for all regulated fish	Closed 3 July 2013
Duck Bay Lease numbers: 22, 23, 24	Closed for all regulated fish	Closed 20 May 2014
Kemps Bay Lease numbers: 248	Closed for all regulated fish	Closed 20 May 2014
Moulting Bay (Zone 2) Lease numbers: 230, 231	Closed for all regulated fish	Closed 27 October 2014
Moulting Bay (Zone GB1) (Wild harvest area)	Closed for all regulated fish	Closed 27 October 2014
Port Sorell Lease numbers: 95, 145	Closed for all regulated fish	Closed 27 October 2014
Moulting Bay (Zone 4) Lease numbers: 9, 65	Closed for all regulated fish	Closed 28 October 2014
Ansons Bay (Wild harvest area)	Closed for all regulated fish	Closed 5 September 2014
King George Sound Lease numbers: 191	Closed for all regulated fish	Closed 4 February 2013
Port Arthur Lease numbers: 177	Closed for all regulated fish	Closed 18 May 2012
Deep Bay Lease numbers: 100	Closed for all regulated fish	Closed 4 June 2013
Recherche Bay Lease numbers: 35	Closed for all regulated fish	Closed pending classification
Approved Area (Wild Fishery) Temporarily Closed	Class or Species of Regulated Fish	Commentary
The taking of abalone for commercial purposes from block 15 otherwise described as the waters of the upper D'Entrecasteaux Channel bounded by a line in the south from Blubber Head to Mays Creek and a line in the north from Dennes Point to Piersons Point.	All species of abalone of the genus <i>Haliotis</i>	Closed 23 June 2014 for biotoxins

Dated this 1 November 2014

A rectangular box containing a handwritten signature in dark ink. The signature is written in a cursive style and appears to read 'Katrina Wilson'.

.....
Katrina Wilson
Acting Manager, Tasmanian Shellfish Quality Assurance Program

PRIMARY PRODUCE SAFETY (SEAFOOD) REGULATIONS 2014

CLASSIFICATION NOTICE

I, Katrina Wilson, being authorised to do so under section 8 (4) of the *Primary Produce Safety Act 2011*, hereby make in accordance with regulations 18 and 19 of the *Primary Produce Safety (Seafood) Regulations 2014*, the classification notice set out in Schedule 1.

SCHEDULE 1

PART A

Preliminary

1. When classification notice takes effect

This classification notice takes effect on 6 November 2014, replaces all previous classification notices and remains in force until revoked.

2. Interpretation

In this classification notice –

“**the Act**” means the *Primary Produce Safety Act 2011* and includes the *Primary Produce Safety (Seafood) Regulations 2011* made under the Act;

“**adjacent area**” for Tasmania, has the same meaning as within Schedule 1 of the *Crimes at Sea Act 1999*

“**inland waters**” for Tasmania has the same meaning as within the *Inland Fisheries Act 1995*

“**lease**” means a lease, special lease or emergency lease in force under Part 4 of the *Marine Farming Planning Act 1994*;

“**lease number**” means the number, title or code used to identify a particular lease, and includes all the area contained within the boundaries of that lease;

“**State waters**” for Tasmania, has the same meaning as within the *Living Marine Resources Management Act 1995*;

“**Wild harvest area**” means the area described in the current management plan for the area maintained by the Tasmanian Shellfish Quality Assurance Program.

All other words and expressions used in this classification notice have the same meaning as they have in the Act.

PART B

Classification and opening of areas

3. Classification of approved areas that are open for the purposes of the Seafood Food Safety Scheme

The areas specified in column 1 of the table at Schedule 2 of this classification notice are approved areas for the taking of the class or species of regulated fish specified in column 2 of the table.

4. Classification of restricted areas that are open for the purposes of the Seafood Food Safety Scheme

The areas specified in column 1 of the table at Schedule 3 of this classification notice are restricted areas for the taking of the class or species of regulated fish specified in column 2 of the table.

5. Classification of approved areas that are temporarily closed for the purposes of the Seafood Food Safety Scheme

The areas specified in column 1 of the table at Schedule 4 of this classification notice are approved areas that are temporarily closed for the taking of the class or species of regulated fish specified in column 2 of the table. Column 3 provides a commentary on the date of closure and may include the reason.

SCHEDULE 2

Approved areas that are open for the taking of regulated fish

COLUMN 1	COLUMN 2
Approved Area (Marine Farm)	Class or Species of Regulated Fish
Moulting Bay (Zone 1) Lease numbers: 228, 229	all regulated fish
Moulting Bay (Zone 2) Lease numbers: 230, 231	all regulated fish
Moulting Bay (Zone 4) Lease numbers: 9, 65	all regulated fish
Moulting Bay (Zone 5) Lease numbers: 27, 144, 253	all regulated fish
Moulting Bay (Zone 6A) Lease numbers: 232, 233	all regulated fish
Moulting Bay (Zone GB1) (Wild harvest area)	all regulated fish
Moulting Bay (Zone GB2) (Wild harvest area)	all regulated fish
Great Swanport (West) Lease numbers: 8W, 49W, 50W, 51W, 264W, 265	all regulated fish
Great Swanport (East) Lease numbers: 8E, 49E, 50E, 51E,	all regulated fish
Little Swanport (Zone 6A/B) Lease numbers: 18, 86	all regulated fish
Little Swanport (Zone 6C) Lease numbers: 52, 202	all regulated fish
Great Oyster Bay Lease numbers: 119, 126, 158, 246	all regulated fish
Spring Bay Lease numbers: 164, 165, 236	all regulated fish
Blackman Bay Lease numbers: 10, 11, 44, 58E, 96, 127, 224, 255, 269	all regulated fish
Dunalley Bay (Zone A) Lease numbers: 113	all regulated fish
Dunalley Bay (Zone B) Lease numbers: 169, 170, 235	all regulated fish
Island Inlet (Zone 4) Lease numbers: 7, 46, 47, 48, 79	all regulated fish
Island Inlet (Zone 5) Lease numbers: 28, 46, 47, 48, 81, 256, 260	all regulated fish
Eaglehawk Bay Lease numbers: 196, 199	all regulated fish
Garfish Bay/ Dart Island Lease numbers: 16, 166	all regulated fish
Pitt Water (Zone 1) Lease numbers: 46, 47, 48, 79, 80, 81	all regulated fish
Pitt Water (Zone 2) Lease numbers: 80, 81	all regulated fish

SCHEDULE 2 continued**Approved areas that are open for the taking of regulated fish**

COLUMN 1	COLUMN 2
Approved Area (Marine Farm)	Class or Species of Regulated Fish
Pitt Water (Zone 3) Lease numbers: 1	all regulated fish
Pipe Clay Lagoon (Zone 1) Lease numbers: 12, 15, 91, 97, 98, 108, 197, 198, 226	all regulated fish
Pipe Clay Lagoon (Zone 3) Lease numbers: 13	all regulated fish
Fleurty's Point Lease numbers: 57	all regulated fish
Great Bay (Inter-tidal) Lease numbers: 39, 42, 69, 70, 156, 157, 161, 242, 243	all regulated fish
Great Bay (Sub-tidal) Lease numbers: 69, 116, 180, 204	all regulated fish
Little Taylors Bay Lease numbers: 59, 210	all regulated fish
Port Esperance (Zone 1A) Lease numbers: 192	all regulated fish
Port Esperance (Zone 1B) Lease numbers: 36, 66	all regulated fish
Hastings Bay Lease numbers: 5, 139, 195	all regulated fish
Cloudy Bay Lagoon Lease numbers: 4, 212, 254	all regulated fish
Approved Area (Wild Fishery)	Class or Species of Regulated Fish
All parts of the State waters for Tasmania not otherwise specified in this classification notice, where wild regulated fish may lawfully be taken for a commercial purpose under the <i>Living Marine Resources Management Act 1995</i> , or a law of the Commonwealth that corresponds with the <i>Living Marine Resources Management Act 1995</i>	all wild regulated fish
All parts of the adjacent area for Tasmania not otherwise specified in this classification notice, where wild regulated fish may lawfully be taken for a commercial purpose under the <i>Living Marine Resources Management Act 1995</i> , or a law of the Commonwealth that corresponds with the <i>Living Marine Resources Management Act 1995</i>	all wild regulated fish
All parts of the inland waters for Tasmania not otherwise specified in this classification notice, where wild regulated fish may lawfully be taken for a commercial purpose under the <i>Inland Fisheries Act 1995</i> or <i>Living Marine Resources Management Act 1995</i>	all wild regulated fish

SCHEDULE 3

Restricted areas for the taking of regulated fish

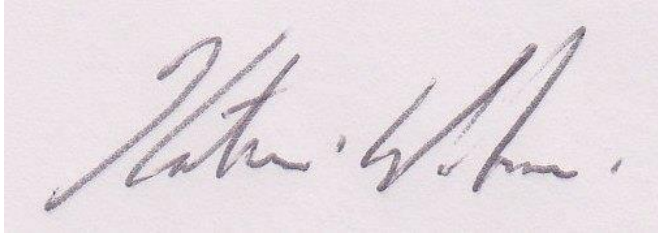
COLUMN 1	COLUMN 2
Restricted Area (Marine Farm)	Class or Species of Regulated Fish
Big Bay (Zone D) Lease numbers: 21, 32	all regulated fish
Little Norfolk Bay Lease numbers: 14	all regulated fish
Gardners Bay Lease numbers: 136	all regulated fish

SCHEDULE 4

Approved areas that are temporarily closed for the taking of regulated fish

COLUMN 1	COLUMN 2	COLUMN 3
Approved Area (Marine Farm) Temporarily Closed	Class or Species of Regulated Fish	Commentary
Sea Elephant River Lease number: 38	Closed for all regulated fish	Closed pending classification
Montagu Lease numbers: 19, 29, 30, 31	Closed for all regulated fish	Closed 3 July 2013
Big Bay (Zone B) Lease numbers: 82, 227	Closed for all regulated fish	Closed 3 July 2013
Big Bay (Zone C) Lease numbers: 25, 54	Closed for all regulated fish	Closed 3 July 2013
Big Bay (Zone E) Lease numbers: 20, 25	Closed for all regulated fish	Closed 3 July 2013
Duck Bay Lease numbers: 22, 23, 24	Closed for all regulated fish	Closed 20 May 2014
Kemps Bay Lease numbers: 248	Closed for all regulated fish	Closed 20 May 2014
Port Sorell Lease numbers: 95, 145	Closed for all regulated fish	Closed 27 October 2014
Ansons Bay (Wild harvest area)	Closed for all regulated fish	Closed 5 September 2014
Blackman Bay (East) Lease numbers: 10E, 127E	Closed for all regulated fish	Closed 6 November 2014
Blackman Bay (Little Boomer Bay) Lease numbers: 58W	Closed for all regulated fish	Closed 6 November 2014
King George Sound Lease numbers: 191	Closed for all regulated fish	Closed 4 February 2013
Port Arthur Lease numbers: 177	Closed for all regulated fish	Closed 18 May 2012
Deep Bay Lease numbers: 100	Closed for all regulated fish	Closed 4 June 2013
Recherche Bay Lease numbers: 35	Closed for all regulated fish	Closed pending classification
Approved Area (Wild Fishery) Temporarily Closed	Class or Species of Regulated Fish	Commentary
The taking of abalone for commercial purposes from block 15 otherwise described as the waters of the upper D'Entrecasteaux Channel bounded by a line in the south from Blubber Head to Mays Creek and a line in the north from Dennes Point to Piersons Point.	All species of abalone of the genus <i>Haliotis</i>	Closed 23 June 2014 for biotoxins

Dated this 6 November 2014

A rectangular area containing a handwritten signature in dark ink. The signature is cursive and appears to read 'Katrina Wilson'.

.....
Katrina Wilson
Acting Manager, Tasmanian Shellfish Quality Assurance Program

PRIMARY PRODUCE SAFETY (SEAFOOD) REGULATIONS 2014

CLASSIFICATION NOTICE

I, Katrina Wilson, being authorised to do so under section 8 (4) of the *Primary Produce Safety Act 2011*, hereby make in accordance with regulations 18 and 19 of the *Primary Produce Safety (Seafood) Regulations 2014*, the classification notice set out in Schedule 1.

SCHEDULE 1

PART A

Preliminary

1. When classification notice takes effect

This classification notice takes effect on 10 November 2014, replaces all previous classification notices and remains in force until revoked.

2. Interpretation

In this classification notice –

“**the Act**” means the *Primary Produce Safety Act 2011* and includes the *Primary Produce Safety (Seafood) Regulations 2011* made under the Act;

“**adjacent area**” for Tasmania, has the same meaning as within Schedule 1 of the *Crimes at Sea Act 1999*

“**inland waters**” for Tasmania has the same meaning as within the *Inland Fisheries Act 1995*

“**lease**” means a lease, special lease or emergency lease in force under Part 4 of the *Marine Farming Planning Act 1994*;

“**lease number**” means the number, title or code used to identify a particular lease, and includes all the area contained within the boundaries of that lease;

“**State waters**” for Tasmania, has the same meaning as within the *Living Marine Resources Management Act 1995*;

“**Wild harvest area**” means the area described in the current management plan for the area maintained by the Tasmanian Shellfish Quality Assurance Program.

All other words and expressions used in this classification notice have the same meaning as they have in the Act.

PART B

Classification and opening of areas

3. Classification of approved areas that are open for the purposes of the Seafood Food Safety Scheme

The areas specified in column 1 of the table at Schedule 2 of this classification notice are approved areas for the taking of the class or species of regulated fish specified in column 2 of the table.

4. Classification of restricted areas that are open for the purposes of the Seafood Food Safety Scheme

The areas specified in column 1 of the table at Schedule 3 of this classification notice are restricted areas for the taking of the class or species of regulated fish specified in column 2 of the table.

5. Classification of approved areas that are temporarily closed for the purposes of the Seafood Food Safety Scheme

The areas specified in column 1 of the table at Schedule 4 of this classification notice are approved areas that are temporarily closed for the taking of the class or species of regulated fish specified in column 2 of the table. Column 3 provides a commentary on the date of closure and may include the reason.

SCHEDULE 2

Approved areas that are open for the taking of regulated fish

COLUMN 1	COLUMN 2
Approved Area (Marine Farm)	Class or Species of Regulated Fish
Port Sorell Lease numbers: 95, 145	all regulated fish
Moulting Bay (Zone 1) Lease numbers: 228, 229	all regulated fish
Moulting Bay (Zone 2) Lease numbers: 230, 231	all regulated fish
Moulting Bay (Zone 4) Lease numbers: 9, 65	all regulated fish
Moulting Bay (Zone 5) Lease numbers: 27, 144, 253	all regulated fish
Moulting Bay (Zone 6A) Lease numbers: 232, 233	all regulated fish
Moulting Bay (Zone GB1) (Wild harvest area)	all regulated fish
Moulting Bay (Zone GB2) (Wild harvest area)	all regulated fish
Great Swanport (West) Lease numbers: 8W, 49W, 50W, 51W, 264W, 265	all regulated fish
Great Swanport (East) Lease numbers: 8E, 49E, 50E, 51E,	all regulated fish
Little Swanport (Zone 6A/B) Lease numbers: 18, 86	all regulated fish
Little Swanport (Zone 6C) Lease numbers: 52, 202	all regulated fish
Great Oyster Bay Lease numbers: 119, 126, 158, 246	all regulated fish
Spring Bay Lease numbers: 164, 165, 236	all regulated fish
Blackman Bay Lease numbers: 10, 11, 44, 58E, 96, 127, 224, 255, 269	all regulated fish
Blackman Bay (East) Lease numbers: 10E, 127E	all regulated fish
Blackman Bay (Little Boomer Bay) Lease numbers: 58W	all regulated fish
Dunalley Bay (Zone A) Lease numbers: 113	all regulated fish
Dunalley Bay (Zone B) Lease numbers: 169, 170, 235	all regulated fish
Island Inlet (Zone 4) Lease numbers: 7, 46, 47, 48, 79	all regulated fish
Island Inlet (Zone 5) Lease numbers: 28, 46, 47, 48, 81, 256, 260	all regulated fish
Eaglehawk Bay Lease numbers: 196, 199	all regulated fish
Garfish Bay/ Dart Island Lease numbers: 16, 166	all regulated fish
Pitt Water (Zone 1) Lease numbers: 46, 47, 48, 79, 80, 81	all regulated fish
Pitt Water (Zone 2) Lease numbers: 80, 81	all regulated fish

SCHEDULE 2 continued

Approved areas that are open for the taking of regulated fish

COLUMN 1	COLUMN 2
Approved Area (Marine Farm)	Class or Species of Regulated Fish
Pitt Water (Zone 3) Lease numbers: 1	all regulated fish
Pipe Clay Lagoon (Zone 1) Lease numbers: 12, 15, 91, 97, 98, 108, 197, 198, 226	all regulated fish
Pipe Clay Lagoon (Zone 3) Lease numbers: 13	all regulated fish
Fleurty's Point Lease numbers: 57	all regulated fish
Great Bay (Inter-tidal) Lease numbers: 39, 42, 69, 70, 156, 157, 161, 242, 243	all regulated fish
Great Bay (Sub-tidal) Lease numbers: 69, 116, 180, 204	all regulated fish
Little Taylors Bay Lease numbers: 59, 210	all regulated fish
Port Esperance (Zone 1A) Lease numbers: 192	all regulated fish
Port Esperance (Zone 1B) Lease numbers: 36, 66	all regulated fish
Hastings Bay Lease numbers: 5, 139, 195	all regulated fish
Cloudy Bay Lagoon Lease numbers: 4, 212, 254	all regulated fish
Approved Area (Wild Fishery)	Class or Species of Regulated Fish
All parts of the State waters for Tasmania not otherwise specified in this classification notice, where wild regulated fish may lawfully be taken for a commercial purpose under the <i>Living Marine Resources Management Act 1995</i> , or a law of the Commonwealth that corresponds with the <i>Living Marine Resources Management Act 1995</i>	all wild regulated fish
All parts of the adjacent area for Tasmania not otherwise specified in this classification notice, where wild regulated fish may lawfully be taken for a commercial purpose under the <i>Living Marine Resources Management Act 1995</i> , or a law of the Commonwealth that corresponds with the <i>Living Marine Resources Management Act 1995</i>	all wild regulated fish
All parts of the inland waters for Tasmania not otherwise specified in this classification notice, where wild regulated fish may lawfully be taken for a commercial purpose under the <i>Inland Fisheries Act 1995</i> or <i>Living Marine Resources Management Act 1995</i>	all wild regulated fish

SCHEDULE 3

Restricted areas for the taking of regulated fish

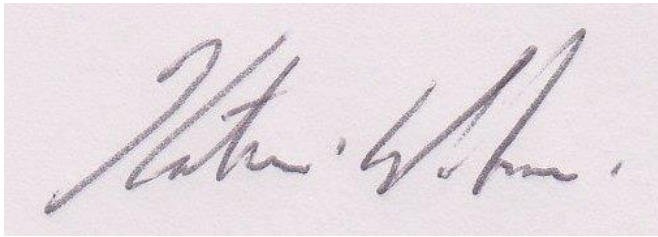
COLUMN 1	COLUMN 2
Restricted Area (Marine Farm)	Class or Species of Regulated Fish
Big Bay (Zone D) Lease numbers: 21, 32	all regulated fish
Little Norfolk Bay Lease numbers: 14	all regulated fish
Gardners Bay Lease numbers: 136	all regulated fish

SCHEDULE 4

Approved areas that are temporarily closed for the taking of regulated fish

COLUMN 1	COLUMN 2	COLUMN 3
Approved Area (Marine Farm) Temporarily Closed	Class or Species of Regulated Fish	Commentary
Sea Elephant River Lease number: 38	Closed for all regulated fish	Closed pending classification
Montagu Lease numbers: 19, 29, 30, 31	Closed for all regulated fish	Closed 3 July 2013
Big Bay (Zone B) Lease numbers: 82, 227	Closed for all regulated fish	Closed 3 July 2013
Big Bay (Zone C) Lease numbers: 25, 54	Closed for all regulated fish	Closed 3 July 2013
Big Bay (Zone E) Lease numbers: 20, 25	Closed for all regulated fish	Closed 3 July 2013
Duck Bay Lease numbers: 22, 23, 24	Closed for all regulated fish	Closed 20 May 2014
Kemps Bay Lease numbers: 248	Closed for all regulated fish	Closed 20 May 2014
Ansons Bay (Wild harvest area)	Closed for all regulated fish	Closed 5 September 2014
King George Sound Lease numbers: 191	Closed for all regulated fish	Closed 4 February 2013
Port Arthur Lease numbers: 177	Closed for all regulated fish	Closed 18 May 2012
Deep Bay Lease numbers: 100	Closed for all regulated fish	Closed 4 June 2013
Recherche Bay Lease numbers: 35	Closed for all regulated fish	Closed pending classification
Approved Area (Wild Fishery) Temporarily Closed	Class or Species of Regulated Fish	Commentary
The taking of abalone for commercial purposes from block 15 otherwise described as the waters of the upper D'Entrecasteaux Channel bounded by a line in the south from Blubber Head to Mays Creek and a line in the north from Dennes Point to Piersons Point.	All species of abalone of the genus <i>Haliotis</i>	Closed 23 June 2014 for biotoxins

Dated this 10 November 2014

A rectangular box containing a handwritten signature in dark ink. The signature is written in a cursive style and appears to read 'Katrina Wilson'.

.....
Katrina Wilson
Acting Manager, Tasmanian Shellfish Quality Assurance Program

PRIMARY PRODUCE SAFETY (SEAFOOD) REGULATIONS 2014

CLASSIFICATION NOTICE

I, Katrina Wilson, being authorised to do so under section 8 (4) of the *Primary Produce Safety Act 2011*, hereby make in accordance with regulations 18 and 19 of the *Primary Produce Safety (Seafood) Regulations 2014*, the classification notice set out in Schedule 1.

SCHEDULE 1

PART A

Preliminary

1. When classification notice takes effect

This classification notice takes effect on 2 November 2014, replaces all previous classification notices and remains in force until revoked.

2. Interpretation

In this classification notice –

“**the Act**” means the *Primary Produce Safety Act 2011* and includes the *Primary Produce Safety (Seafood) Regulations 2011* made under the Act;

“**adjacent area**” for Tasmania, has the same meaning as within Schedule 1 of the *Crimes at Sea Act 1999*

“**inland waters**” for Tasmania has the same meaning as within the *Inland Fisheries Act 1995*

“**lease**” means a lease, special lease or emergency lease in force under Part 4 of the *Marine Farming Planning Act 1994*;

“**lease number**” means the number, title or code used to identify a particular lease, and includes all the area contained within the boundaries of that lease;

“**State waters**” for Tasmania, has the same meaning as within the *Living Marine Resources Management Act 1995*;

“**Wild harvest area**” means the area described in the current management plan for the area maintained by the Tasmanian Shellfish Quality Assurance Program.

All other words and expressions used in this classification notice have the same meaning as they have in the Act.

PART B

Classification and opening of areas

3. Classification of approved areas that are open for the purposes of the Seafood Food Safety Scheme

The areas specified in column 1 of the table at Schedule 2 of this classification notice are approved areas for the taking of the class or species of regulated fish specified in column 2 of the table.

4. Classification of restricted areas that are open for the purposes of the Seafood Food Safety Scheme

The areas specified in column 1 of the table at Schedule 3 of this classification notice are restricted areas for the taking of the class or species of regulated fish specified in column 2 of the table.

5. Classification of approved areas that are temporarily closed for the purposes of the Seafood Food Safety Scheme

The areas specified in column 1 of the table at Schedule 4 of this classification notice are approved areas that are temporarily closed for the taking of the class or species of regulated fish specified in column 2 of the table. Column 3 provides a commentary on the date of closure and may include the reason.

SCHEDULE 2

Approved areas that are open for the taking of regulated fish

COLUMN 1	COLUMN 2
Approved Area (Marine Farm)	Class or Species of Regulated Fish
Moulting Bay (Zone 1) Lease numbers: 228, 229	all regulated fish
Moulting Bay (Zone 2) Lease numbers: 230, 231	all regulated fish
Moulting Bay (Zone 4) Lease numbers: 9, 65	all regulated fish
Moulting Bay (Zone 5) Lease numbers: 27, 144, 253	all regulated fish
Moulting Bay (Zone 6A) Lease numbers: 232, 233	all regulated fish
Moulting Bay (Zone GB2) (Wild harvest area)	all regulated fish
Great Swanport (West) Lease numbers: 8W, 49W, 50W, 51W, 264W, 265	all regulated fish
Great Swanport (East) Lease numbers: 8E, 49E, 50E, 51E,	all regulated fish
Little Swanport (Zone 6A/B) Lease numbers: 18, 86	all regulated fish
Little Swanport (Zone 6C) Lease numbers: 52, 202	all regulated fish
Great Oyster Bay Lease numbers: 119, 126, 158, 246	all regulated fish
Spring Bay Lease numbers: 164, 165, 236	all regulated fish
Blackman Bay Lease numbers: 10, 11, 44, 58E, 96, 127, 224, 255, 269	all regulated fish
Blackman Bay (Little Boomer Bay) Lease numbers: 58W	all regulated fish
Dunalley Bay (Zone A) Lease numbers: 113	all regulated fish
Dunalley Bay (Zone B) Lease numbers: 169, 170, 235	all regulated fish
Blackman Bay (East) Lease numbers: 10E, 127E	all regulated fish
Island Inlet (Zone 4) Lease numbers: 7, 46, 47, 48, 79	all regulated fish
Island Inlet (Zone 5) Lease numbers: 28, 46, 47, 48, 81, 256, 260	all regulated fish
Eaglehawk Bay Lease numbers: 196, 199	all regulated fish
Garfish Bay/ Dart Island Lease numbers: 16, 166	all regulated fish
Pitt Water (Zone 1) Lease numbers: 46, 47, 48, 79, 80, 81	all regulated fish
Pitt Water (Zone 2) Lease numbers: 80, 81	all regulated fish

SCHEDULE 2 continued

Approved areas that are open for the taking of regulated fish

COLUMN 1	COLUMN 2
Approved Area (Marine Farm)	Class or Species of Regulated Fish
Pitt Water (Zone 3) Lease numbers: 1	all regulated fish
Pipe Clay Lagoon (Zone 1) Lease numbers: 12, 15, 91, 97, 98, 108, 197, 198, 226	all regulated fish
Pipe Clay Lagoon (Zone 3) Lease numbers: 13	all regulated fish
Fleurty's Point Lease numbers: 57	all regulated fish
Great Bay (Inter-tidal) Lease numbers: 39, 42, 69, 70, 156, 157, 161, 242, 243	all regulated fish
Great Bay (Sub-tidal) Lease numbers: 69, 116, 180, 204	all regulated fish
Little Taylors Bay Lease numbers: 59, 210	all regulated fish
Port Esperance (Zone 1A) Lease numbers: 192	all regulated fish
Port Esperance (Zone 1B) Lease numbers: 36, 66	all regulated fish
Hastings Bay Lease numbers: 5, 139, 195	all regulated fish
Cloudy Bay Lagoon Lease numbers: 4, 212, 254	all regulated fish
Approved Area (Wild Fishery)	Class or Species of Regulated Fish
All parts of the State waters for Tasmania not otherwise specified in this classification notice, where wild regulated fish may lawfully be taken for a commercial purpose under the <i>Living Marine Resources Management Act 1995</i> , or a law of the Commonwealth that corresponds with the <i>Living Marine Resources Management Act 1995</i>	all wild regulated fish
All parts of the adjacent area for Tasmania not otherwise specified in this classification notice, where wild regulated fish may lawfully be taken for a commercial purpose under the <i>Living Marine Resources Management Act 1995</i> , or a law of the Commonwealth that corresponds with the <i>Living Marine Resources Management Act 1995</i>	all wild regulated fish
All parts of the inland waters for Tasmania not otherwise specified in this classification notice, where wild regulated fish may lawfully be taken for a commercial purpose under the <i>Inland Fisheries Act 1995</i> or <i>Living Marine Resources Management Act 1995</i>	all wild regulated fish

SCHEDULE 3

Restricted areas for the taking of regulated fish

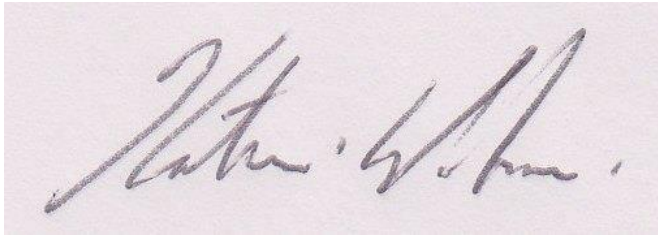
COLUMN 1	COLUMN 2
Restricted Area (Marine Farm)	Class or Species of Regulated Fish
Big Bay (Zone D) Lease numbers: 21, 32	all regulated fish
Little Norfolk Bay Lease numbers: 14	all regulated fish
Gardners Bay Lease numbers: 136	all regulated fish

SCHEDULE 4

Approved areas that are temporarily closed for the taking of regulated fish

COLUMN 1	COLUMN 2	COLUMN 3
Approved Area (Marine Farm) Temporarily Closed	Class or Species of Regulated Fish	Commentary
Sea Elephant River Lease number: 38	Closed for all regulated fish	Closed pending classification
Montagu Lease numbers: 19, 29, 30, 31	Closed for all regulated fish	Closed 3 July 2013
Big Bay (Zone B) Lease numbers: 82, 227	Closed for all regulated fish	Closed 3 July 2013
Big Bay (Zone C) Lease numbers: 25, 54	Closed for all regulated fish	Closed 3 July 2013
Big Bay (Zone E) Lease numbers: 20, 25	Closed for all regulated fish	Closed 3 July 2013
Duck Bay Lease numbers: 22, 23, 24	Closed for all regulated fish	Closed 20 May 2014
Kemps Bay Lease numbers: 248	Closed for all regulated fish	Closed 20 May 2014
Moulting Bay (Zone GB1) (Wild harvest area)	Closed for all regulated fish	Closed 27 October 2014
Port Sorell Lease numbers: 95, 145	Closed for all regulated fish	Closed 27 October 2014
Ansons Bay (Wild harvest area)	Closed for all regulated fish	Closed 5 September 2014
King George Sound Lease numbers: 191	Closed for all regulated fish	Closed 4 February 2013
Port Arthur Lease numbers: 177	Closed for all regulated fish	Closed 18 May 2012
Deep Bay Lease numbers: 100	Closed for all regulated fish	Closed 4 June 2013
Recherche Bay Lease numbers: 35	Closed for all regulated fish	Closed pending classification
Approved Area (Wild Fishery) Temporarily Closed	Class or Species of Regulated Fish	Commentary
The taking of abalone for commercial purposes from block 15 otherwise described as the waters of the upper D'Entrecasteaux Channel bounded by a line in the south from Blubber Head to Mays Creek and a line in the north from Dennes Point to Piersons Point.	All species of abalone of the genus <i>Haliotis</i>	Closed 23 June 2014 for biotoxins

Dated this 2 November 2014

A rectangular box containing a handwritten signature in black ink. The signature is cursive and appears to read 'Katrina Wilson'.

.....
Katrina Wilson
Acting Manager, Tasmanian Shellfish Quality Assurance Program

PRIMARY PRODUCE SAFETY (SEAFOOD) REGULATIONS 2014

CLASSIFICATION NOTICE

I, Katrina Wilson, being authorised to do so under section 8 (4) of the *Primary Produce Safety Act 2011*, hereby make in accordance with regulations 18 and 19 of the *Primary Produce Safety (Seafood) Regulations 2014*, the classification notice set out in Schedule 1.

SCHEDULE 1

PART A

Preliminary

1. When classification notice takes effect

This classification notice takes effect on 6 November 2014, replaces all previous classification notices and remains in force until revoked.

2. Interpretation

In this classification notice –

“**the Act**” means the *Primary Produce Safety Act 2011* and includes the *Primary Produce Safety (Seafood) Regulations 2011* made under the Act;

“**adjacent area**” for Tasmania, has the same meaning as within Schedule 1 of the *Crimes at Sea Act 1999*

“**inland waters**” for Tasmania has the same meaning as within the *Inland Fisheries Act 1995*

“**lease**” means a lease, special lease or emergency lease in force under Part 4 of the *Marine Farming Planning Act 1994*;

“**lease number**” means the number, title or code used to identify a particular lease, and includes all the area contained within the boundaries of that lease;

“**State waters**” for Tasmania, has the same meaning as within the *Living Marine Resources Management Act 1995*;

“**Wild harvest area**” means the area described in the current management plan for the area maintained by the Tasmanian Shellfish Quality Assurance Program.

All other words and expressions used in this classification notice have the same meaning as they have in the Act.

PART B

Classification and opening of areas

3. Classification of approved areas that are open for the purposes of the Seafood Food Safety Scheme

The areas specified in column 1 of the table at Schedule 2 of this classification notice are approved areas for the taking of the class or species of regulated fish specified in column 2 of the table.

4. Classification of restricted areas that are open for the purposes of the Seafood Food Safety Scheme

The areas specified in column 1 of the table at Schedule 3 of this classification notice are restricted areas for the taking of the class or species of regulated fish specified in column 2 of the table.

5. Classification of approved areas that are temporarily closed for the purposes of the Seafood Food Safety Scheme

The areas specified in column 1 of the table at Schedule 4 of this classification notice are approved areas that are temporarily closed for the taking of the class or species of regulated fish specified in column 2 of the table. Column 3 provides a commentary on the date of closure and may include the reason.

SCHEDULE 2

Approved areas that are open for the taking of regulated fish

COLUMN 1	COLUMN 2
Approved Area (Marine Farm)	Class or Species of Regulated Fish
Moulting Bay (Zone 1) Lease numbers: 228, 229	all regulated fish
Moulting Bay (Zone 2) Lease numbers: 230, 231	all regulated fish
Moulting Bay (Zone 4) Lease numbers: 9, 65	all regulated fish
Moulting Bay (Zone 5) Lease numbers: 27, 144, 253	all regulated fish
Moulting Bay (Zone 6A) Lease numbers: 232, 233	all regulated fish
Moulting Bay (Zone GB1) (Wild harvest area)	all regulated fish
Moulting Bay (Zone GB2) (Wild harvest area)	all regulated fish
Great Swanport (West) Lease numbers: 8W, 49W, 50W, 51W, 264W, 265	all regulated fish
Great Swanport (East) Lease numbers: 8E, 49E, 50E, 51E,	all regulated fish
Little Swanport (Zone 6A/B) Lease numbers: 18, 86	all regulated fish
Little Swanport (Zone 6C) Lease numbers: 52, 202	all regulated fish
Great Oyster Bay Lease numbers: 119, 126, 158, 246	all regulated fish
Spring Bay Lease numbers: 164, 165, 236	all regulated fish
Blackman Bay Lease numbers: 10, 11, 44, 58E, 96, 127, 224, 255, 269	all regulated fish
Blackman Bay (Little Boomer Bay) Lease numbers: 58W	all regulated fish
Dunalley Bay (Zone A) Lease numbers: 113	all regulated fish
Dunalley Bay (Zone B) Lease numbers: 169, 170, 235	all regulated fish
Island Inlet (Zone 4) Lease numbers: 7, 46, 47, 48, 79	all regulated fish
Island Inlet (Zone 5) Lease numbers: 28, 46, 47, 48, 81, 256, 260	all regulated fish
Eaglehawk Bay Lease numbers: 196, 199	all regulated fish
Garfish Bay/ Dart Island Lease numbers: 16, 166	all regulated fish
Pitt Water (Zone 1) Lease numbers: 46, 47, 48, 79, 80, 81	all regulated fish
Pitt Water (Zone 2) Lease numbers: 80, 81	all regulated fish

SCHEDULE 2 continued

Approved areas that are open for the taking of regulated fish

COLUMN 1	COLUMN 2
Approved Area (Marine Farm)	Class or Species of Regulated Fish
Pitt Water (Zone 3) Lease numbers: 1	all regulated fish
Pipe Clay Lagoon (Zone 1) Lease numbers: 12, 15, 91, 97, 98, 108, 197, 198, 226	all regulated fish
Pipe Clay Lagoon (Zone 3) Lease numbers: 13	all regulated fish
Fleurty's Point Lease numbers: 57	all regulated fish
Great Bay (Inter-tidal) Lease numbers: 39, 42, 69, 70, 156, 157, 161, 242, 243	all regulated fish
Great Bay (Sub-tidal) Lease numbers: 69, 116, 180, 204	all regulated fish
Little Taylors Bay Lease numbers: 59, 210	all regulated fish
Port Esperance (Zone 1A) Lease numbers: 192	all regulated fish
Port Esperance (Zone 1B) Lease numbers: 36, 66	all regulated fish
Hastings Bay Lease numbers: 5, 139, 195	all regulated fish
Cloudy Bay Lagoon Lease numbers: 4, 212, 254	all regulated fish
Approved Area (Wild Fishery)	Class or Species of Regulated Fish
All parts of the State waters for Tasmania not otherwise specified in this classification notice, where wild regulated fish may lawfully be taken for a commercial purpose under the <i>Living Marine Resources Management Act 1995</i> , or a law of the Commonwealth that corresponds with the <i>Living Marine Resources Management Act 1995</i>	all wild regulated fish
All parts of the adjacent area for Tasmania not otherwise specified in this classification notice, where wild regulated fish may lawfully be taken for a commercial purpose under the <i>Living Marine Resources Management Act 1995</i> , or a law of the Commonwealth that corresponds with the <i>Living Marine Resources Management Act 1995</i>	all wild regulated fish
All parts of the inland waters for Tasmania not otherwise specified in this classification notice, where wild regulated fish may lawfully be taken for a commercial purpose under the <i>Inland Fisheries Act 1995</i> or <i>Living Marine Resources Management Act 1995</i>	all wild regulated fish

SCHEDULE 3

Restricted areas for the taking of regulated fish

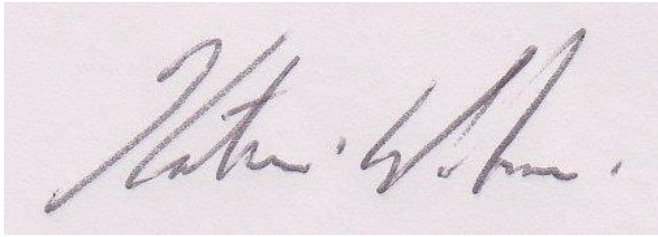
COLUMN 1	COLUMN 2
Restricted Area (Marine Farm)	Class or Species of Regulated Fish
Big Bay (Zone D) Lease numbers: 21, 32	all regulated fish
Little Norfolk Bay Lease numbers: 14	all regulated fish
Gardners Bay Lease numbers: 136	all regulated fish

SCHEDULE 4

Approved areas that are temporarily closed for the taking of regulated fish

COLUMN 1	COLUMN 2	COLUMN 3
Approved Area (Marine Farm) Temporarily Closed	Class or Species of Regulated Fish	Commentary
Sea Elephant River Lease number: 38	Closed for all regulated fish	Closed pending classification
Montagu Lease numbers: 19, 29, 30, 31	Closed for all regulated fish	Closed 3 July 2013
Big Bay (Zone B) Lease numbers: 82, 227	Closed for all regulated fish	Closed 3 July 2013
Big Bay (Zone C) Lease numbers: 25, 54	Closed for all regulated fish	Closed 3 July 2013
Big Bay (Zone E) Lease numbers: 20, 25	Closed for all regulated fish	Closed 3 July 2013
Duck Bay Lease numbers: 22, 23, 24	Closed for all regulated fish	Closed 20 May 2014
Kemps Bay Lease numbers: 248	Closed for all regulated fish	Closed 20 May 2014
Moulting Bay (Zone GB1) (Wild harvest area)	Closed for all regulated fish	Closed 27 October 2014
Port Sorell Lease numbers: 95, 145	Closed for all regulated fish	Closed 27 October 2014
Ansons Bay (Wild harvest area)	Closed for all regulated fish	Closed 5 September 2014
Blackman Bay (East) Lease numbers: 10E, 127E	Closed for all regulated fish	Closed 6 November 2014
King George Sound Lease numbers: 191	Closed for all regulated fish	Closed 4 February 2013
Port Arthur Lease numbers: 177	Closed for all regulated fish	Closed 18 May 2012
Deep Bay Lease numbers: 100	Closed for all regulated fish	Closed 4 June 2013
Recherche Bay Lease numbers: 35	Closed for all regulated fish	Closed pending classification
Approved Area (Wild Fishery) Temporarily Closed	Class or Species of Regulated Fish	Commentary
The taking of abalone for commercial purposes from block 15 otherwise described as the waters of the upper D'Entrecasteaux Channel bounded by a line in the south from Blubber Head to Mays Creek and a line in the north from Dennes Point to Piersons Point.	All species of abalone of the genus <i>Haliotis</i>	Closed 23 June 2014 for biotoxins

Dated this 6 November 2014

A rectangular box containing a handwritten signature in dark ink. The signature is cursive and appears to read 'Katrina Wilson'.

.....
Katrina Wilson
Acting Manager, Tasmanian Shellfish Quality Assurance Program

PRIMARY PRODUCE SAFETY (SEAFOOD) REGULATIONS 2014

CLASSIFICATION NOTICE

I, Katrina Wilson, being authorised to do so under section 8 (4) of the *Primary Produce Safety Act 2011*, hereby make in accordance with regulations 18 and 19 of the *Primary Produce Safety (Seafood) Regulations 2014*, the classification notice set out in Schedule 1.

SCHEDULE 1

PART A

Preliminary

1. When classification notice takes effect

This classification notice takes effect on 6 November 2014, replaces all previous classification notices and remains in force until revoked.

2. Interpretation

In this classification notice –

“**the Act**” means the *Primary Produce Safety Act 2011* and includes the *Primary Produce Safety (Seafood) Regulations 2011* made under the Act;

“**adjacent area**” for Tasmania, has the same meaning as within Schedule 1 of the *Crimes at Sea Act 1999*

“**inland waters**” for Tasmania has the same meaning as within the *Inland Fisheries Act 1995*

“**lease**” means a lease, special lease or emergency lease in force under Part 4 of the *Marine Farming Planning Act 1994*;

“**lease number**” means the number, title or code used to identify a particular lease, and includes all the area contained within the boundaries of that lease;

“**State waters**” for Tasmania, has the same meaning as within the *Living Marine Resources Management Act 1995*;

“**Wild harvest area**” means the area described in the current management plan for the area maintained by the Tasmanian Shellfish Quality Assurance Program.

All other words and expressions used in this classification notice have the same meaning as they have in the Act.

PART B

Classification and opening of areas

3. Classification of approved areas that are open for the purposes of the Seafood Food Safety Scheme

The areas specified in column 1 of the table at Schedule 2 of this classification notice are approved areas for the taking of the class or species of regulated fish specified in column 2 of the table.

4. Classification of restricted areas that are open for the purposes of the Seafood Food Safety Scheme

The areas specified in column 1 of the table at Schedule 3 of this classification notice are restricted areas for the taking of the class or species of regulated fish specified in column 2 of the table.

5. Classification of approved areas that are temporarily closed for the purposes of the Seafood Food Safety Scheme

The areas specified in column 1 of the table at Schedule 4 of this classification notice are approved areas that are temporarily closed for the taking of the class or species of regulated fish specified in column 2 of the table. Column 3 provides a commentary on the date of closure and may include the reason.

SCHEDULE 2

Approved areas that are open for the taking of regulated fish

COLUMN 1	COLUMN 2
Approved Area (Marine Farm)	Class or Species of Regulated Fish
Moulting Bay (Zone 1) Lease numbers: 228, 229	all regulated fish
Moulting Bay (Zone 2) Lease numbers: 230, 231	all regulated fish
Moulting Bay (Zone 4) Lease numbers: 9, 65	all regulated fish
Moulting Bay (Zone 5) Lease numbers: 27, 144, 253	all regulated fish
Moulting Bay (Zone 6A) Lease numbers: 232, 233	all regulated fish
Moulting Bay (Zone GB1) (Wild harvest area)	all regulated fish
Moulting Bay (Zone GB2) (Wild harvest area)	all regulated fish
Great Swanport (West) Lease numbers: 8W, 49W, 50W, 51W, 264W, 265	all regulated fish
Great Swanport (East) Lease numbers: 8E, 49E, 50E, 51E,	all regulated fish
Little Swanport (Zone 6A/B) Lease numbers: 18, 86	all regulated fish
Little Swanport (Zone 6C) Lease numbers: 52, 202	all regulated fish
Great Oyster Bay Lease numbers: 119, 126, 158, 246	all regulated fish
Spring Bay Lease numbers: 164, 165, 236	all regulated fish
Blackman Bay Lease numbers: 10, 11, 44, 58E, 96, 127, 224, 255, 269	all regulated fish
Blackman Bay (Little Boomer Bay) Lease numbers: 58W	all regulated fish
Dunalley Bay (Zone A) Lease numbers: 113	all regulated fish
Dunalley Bay (Zone B) Lease numbers: 169, 170, 235	all regulated fish
Island Inlet (Zone 4) Lease numbers: 7, 46, 47, 48, 79	all regulated fish
Island Inlet (Zone 5) Lease numbers: 28, 46, 47, 48, 81, 256, 260	all regulated fish
Eaglehawk Bay Lease numbers: 196, 199	all regulated fish
Garfish Bay/ Dart Island Lease numbers: 16, 166	all regulated fish
Pitt Water (Zone 1) Lease numbers: 46, 47, 48, 79, 80, 81	all regulated fish
Pitt Water (Zone 2) Lease numbers: 80, 81	all regulated fish

SCHEDULE 2 continued

Approved areas that are open for the taking of regulated fish

COLUMN 1	COLUMN 2
Approved Area (Marine Farm)	Class or Species of Regulated Fish
Pitt Water (Zone 3) Lease numbers: 1	all regulated fish
Pipe Clay Lagoon (Zone 1) Lease numbers: 12, 15, 91, 97, 98, 108, 197, 198, 226	all regulated fish
Pipe Clay Lagoon (Zone 3) Lease numbers: 13	all regulated fish
Fleurty's Point Lease numbers: 57	all regulated fish
Great Bay (Inter-tidal) Lease numbers: 39, 42, 69, 70, 156, 157, 161, 242, 243	all regulated fish
Great Bay (Sub-tidal) Lease numbers: 69, 116, 180, 204	all regulated fish
Little Taylors Bay Lease numbers: 59, 210	all regulated fish
Port Esperance (Zone 1A) Lease numbers: 192	all regulated fish
Port Esperance (Zone 1B) Lease numbers: 36, 66	all regulated fish
Hastings Bay Lease numbers: 5, 139, 195	all regulated fish
Cloudy Bay Lagoon Lease numbers: 4, 212, 254	all regulated fish
Approved Area (Wild Fishery)	Class or Species of Regulated Fish
All parts of the State waters for Tasmania not otherwise specified in this classification notice, where wild regulated fish may lawfully be taken for a commercial purpose under the <i>Living Marine Resources Management Act 1995</i> , or a law of the Commonwealth that corresponds with the <i>Living Marine Resources Management Act 1995</i>	all wild regulated fish
All parts of the adjacent area for Tasmania not otherwise specified in this classification notice, where wild regulated fish may lawfully be taken for a commercial purpose under the <i>Living Marine Resources Management Act 1995</i> , or a law of the Commonwealth that corresponds with the <i>Living Marine Resources Management Act 1995</i>	all wild regulated fish
All parts of the inland waters for Tasmania not otherwise specified in this classification notice, where wild regulated fish may lawfully be taken for a commercial purpose under the <i>Inland Fisheries Act 1995</i> or <i>Living Marine Resources Management Act 1995</i>	all wild regulated fish

SCHEDULE 3

Restricted areas for the taking of regulated fish

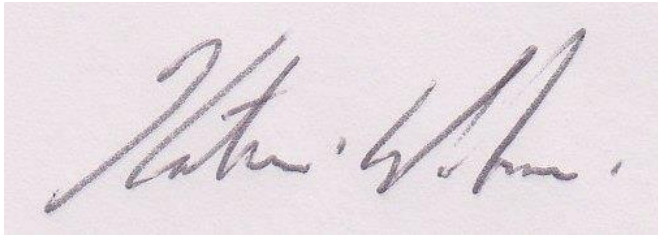
COLUMN 1	COLUMN 2
Restricted Area (Marine Farm)	Class or Species of Regulated Fish
Big Bay (Zone D) Lease numbers: 21, 32	all regulated fish
Little Norfolk Bay Lease numbers: 14	all regulated fish
Gardners Bay Lease numbers: 136	all regulated fish

SCHEDULE 4

Approved areas that are temporarily closed for the taking of regulated fish

COLUMN 1	COLUMN 2	COLUMN 3
Approved Area (Marine Farm) Temporarily Closed	Class or Species of Regulated Fish	Commentary
Sea Elephant River Lease number: 38	Closed for all regulated fish	Closed pending classification
Montagu Lease numbers: 19, 29, 30, 31	Closed for all regulated fish	Closed 3 July 2013
Big Bay (Zone B) Lease numbers: 82, 227	Closed for all regulated fish	Closed 3 July 2013
Big Bay (Zone C) Lease numbers: 25, 54	Closed for all regulated fish	Closed 3 July 2013
Big Bay (Zone E) Lease numbers: 20, 25	Closed for all regulated fish	Closed 3 July 2013
Duck Bay Lease numbers: 22, 23, 24	Closed for all regulated fish	Closed 20 May 2014
Kemps Bay Lease numbers: 248	Closed for all regulated fish	Closed 20 May 2014
Port Sorell Lease numbers: 95, 145	Closed for all regulated fish	Closed 27 October 2014
Ansons Bay (Wild harvest area)	Closed for all regulated fish	Closed 5 September 2014
Blackman Bay (East) Lease numbers: 10E, 127E	Closed for all regulated fish	Closed 6 November 2014
King George Sound Lease numbers: 191	Closed for all regulated fish	Closed 4 February 2013
Port Arthur Lease numbers: 177	Closed for all regulated fish	Closed 18 May 2012
Deep Bay Lease numbers: 100	Closed for all regulated fish	Closed 4 June 2013
Recherche Bay Lease numbers: 35	Closed for all regulated fish	Closed pending classification
Approved Area (Wild Fishery) Temporarily Closed	Class or Species of Regulated Fish	Commentary
The taking of abalone for commercial purposes from block 15 otherwise described as the waters of the upper D'Entrecasteaux Channel bounded by a line in the south from Blubber Head to Mays Creek and a line in the north from Dennes Point to Piersons Point.	All species of abalone of the genus <i>Haliotis</i>	Closed 23 June 2014 for biotoxins

Dated this 6 November 2014

A rectangular area containing a handwritten signature in dark ink. The signature is cursive and appears to read 'Katrina Wilson'.

.....
Katrina Wilson
Acting Manager, Tasmanian Shellfish Quality Assurance Program